












Legend

Roads

-  County
-  Crown
-  Municipal Maintained
-  Municipal Seasonal
-  Off-Ramp
-  On-Ramp
-  Private
-  Proposed Road
-  Provincial Highway
-  Quebec
-  WATER ACCESS

Sanitary replacement along Petawawa Boulevard and entrance to Trailer Park - April 5 to May 21 by developer and Town

Mill and Pave Petawawa Boulevard (CTY Rd 51) - May 31 to July 9 by County of Renfrew.

Portage Road / Scott Avenue / Hilda Street Reconstruction - May 17 to Sept 30 by Town

Depending on the number of layers visible not all may be shown in the legend.

Notes

Enter description of the map

This map is illustrative only. Do not rely on it as being a precise indicator of routes, locations of features, nor as a guide to navigation. The County of Renfrew shall not be liable in any way for the use of, or reliance upon, this map or any information on this map.

458.6 0 229.31 458.6 Meters

WGS_1984_Web_Mercator_Auxiliary_Sphere
© Queen's Printer for Ontario

1: 9,028



This map was produced automatically by the County of Renfrew Mapping Website

With Data supplied under Licence by Members of the Ontario Geospatial Data Exchange & the County of Renfrew

Service Layer Credits: Sources: Esri, HERE, DeLorme, USGS, Intermap, increment P Corp., NRCAN, Esri Japan, METI, Esri China(Hong Kong), Esri(Thailand), TomTom, MapmyIndia, © OpenStreetMap contributors and the GIS User Community