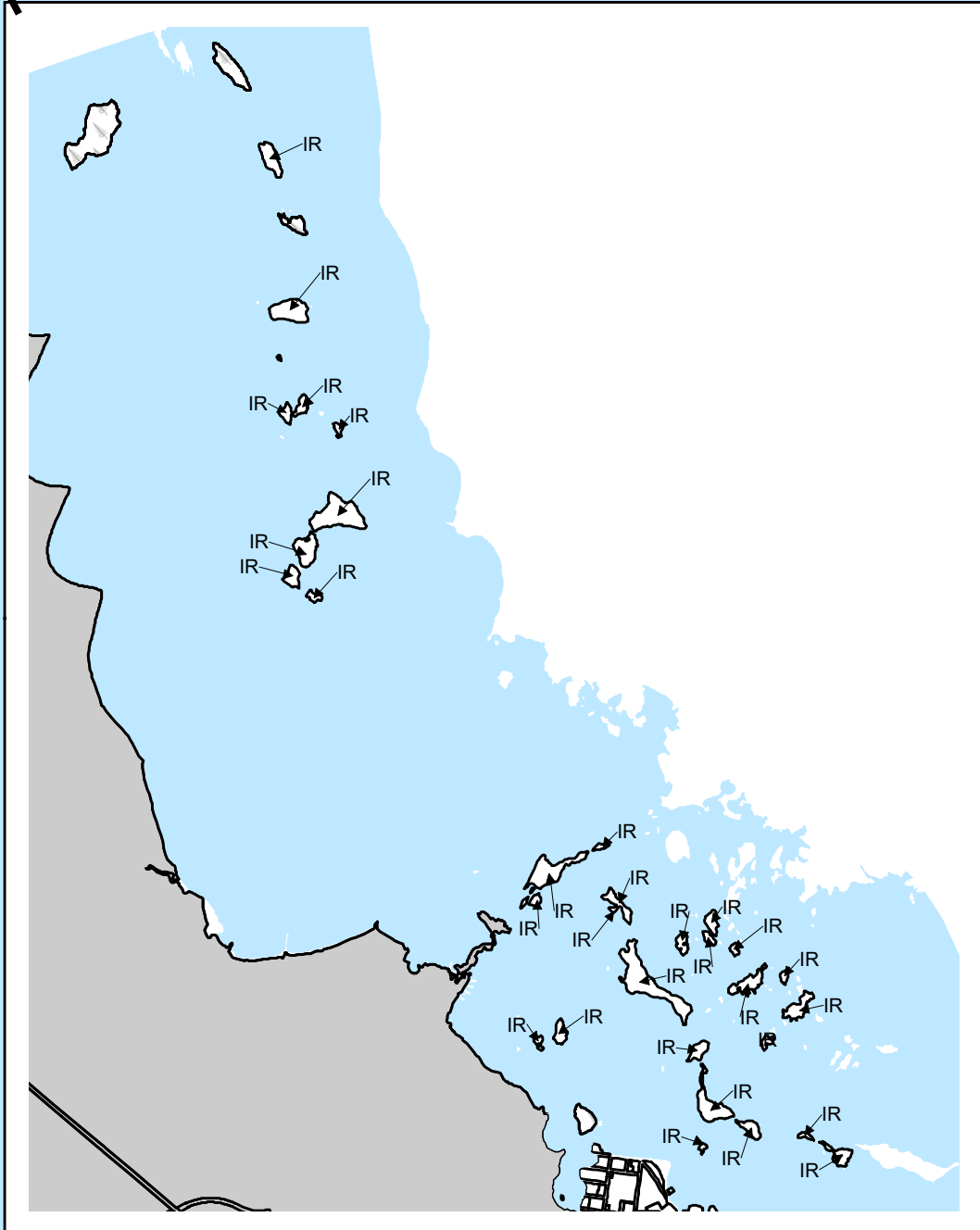
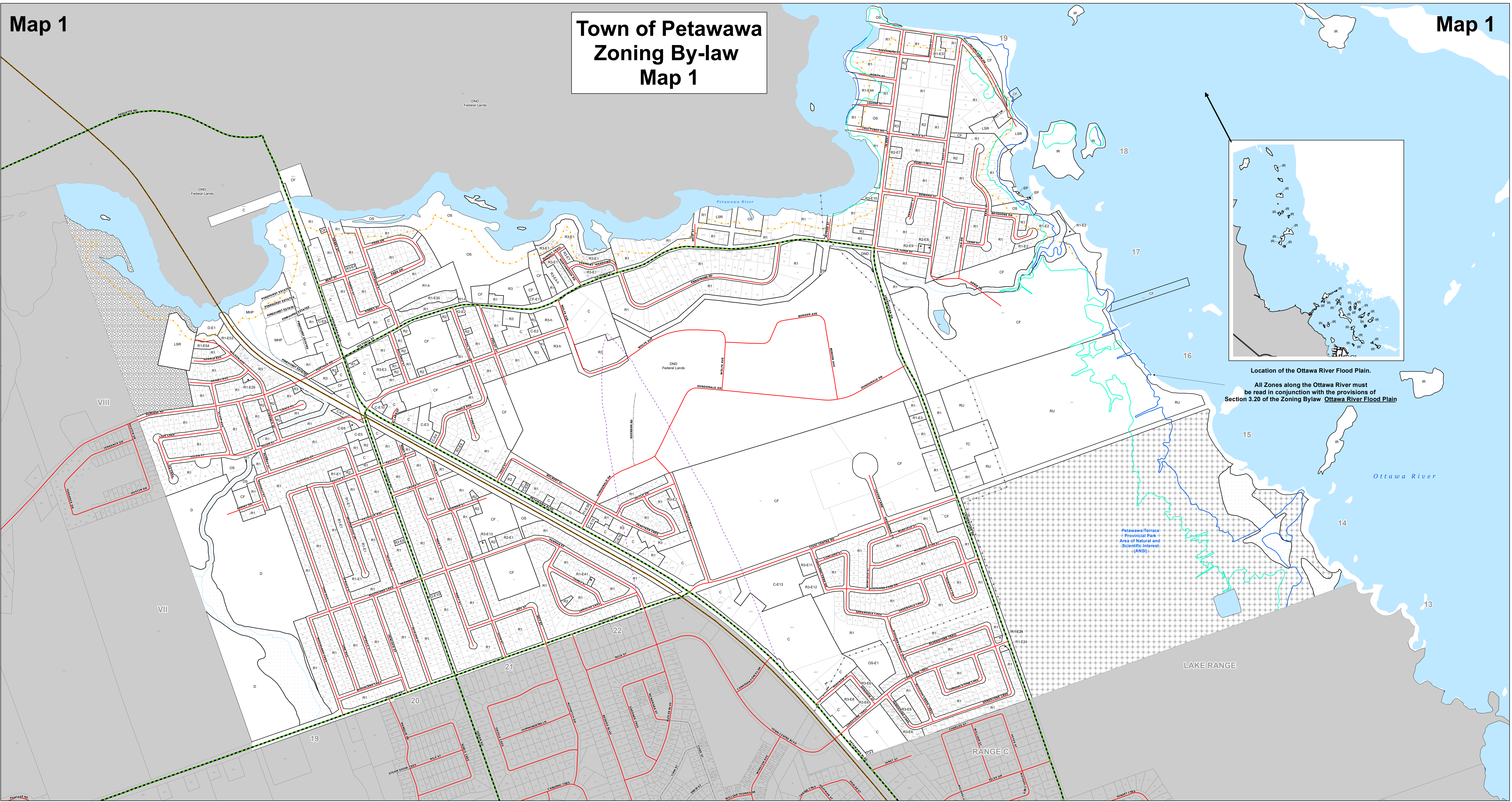


Map 1

Town of Petawawa
Zoning By-law
Map 1

Map 1



Location of the Ottawa River Flood Plain.
All Zones along the Ottawa River must be read in conjunction with the provisions of Section 3.20 of the Zoning Bylaw **Ottawa River Flood Plain**

- R1

Residential One
- R2

Residential Two
- R3

Residential Three
- LSR

Limited Service Residential
- IR

Island Residential
- MHP

Mobile Home Park
- C

Commercial
- TC

Tourism Commercial
- GM

General Industrial
- AIR

Airport
- RU

Rural
- CF

Community Facility
- OS

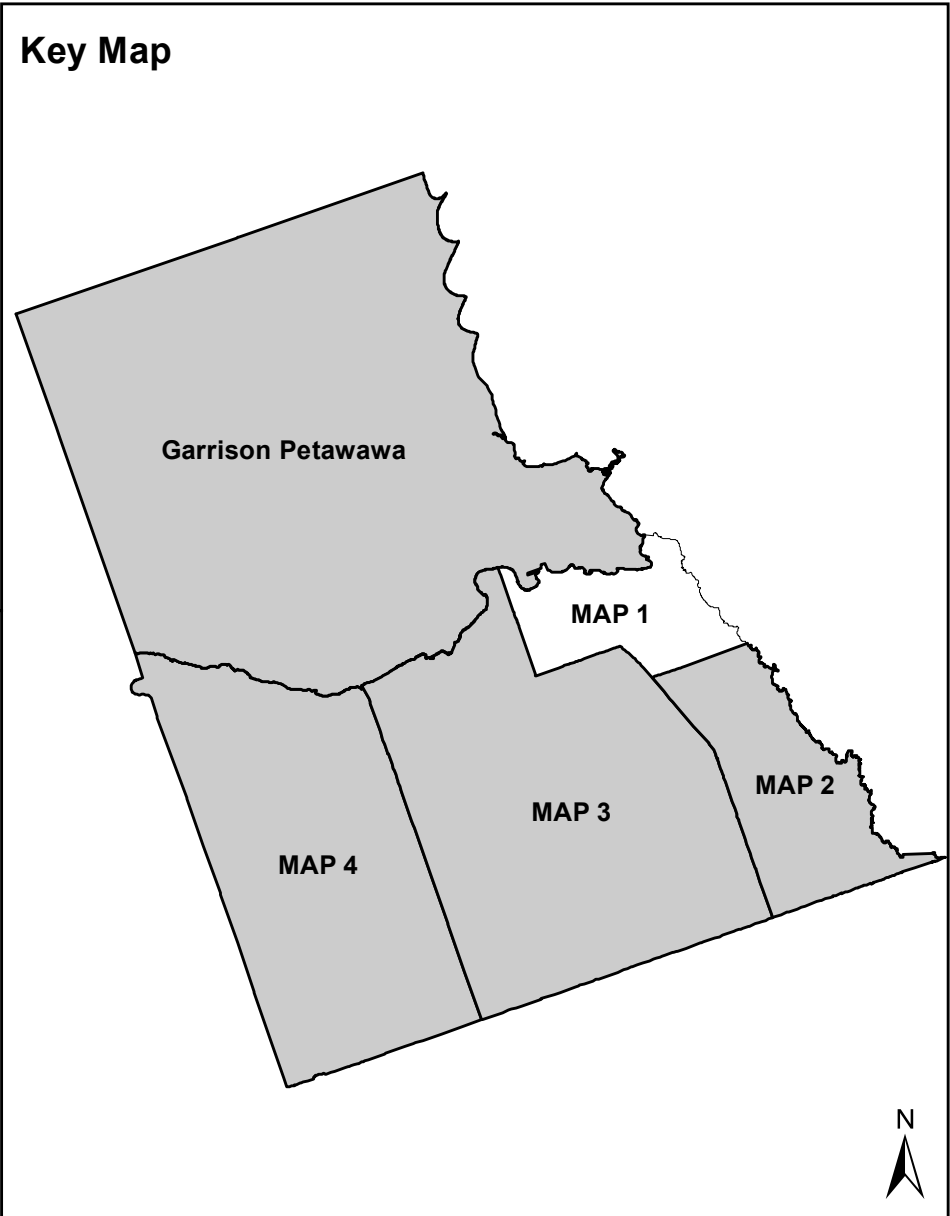
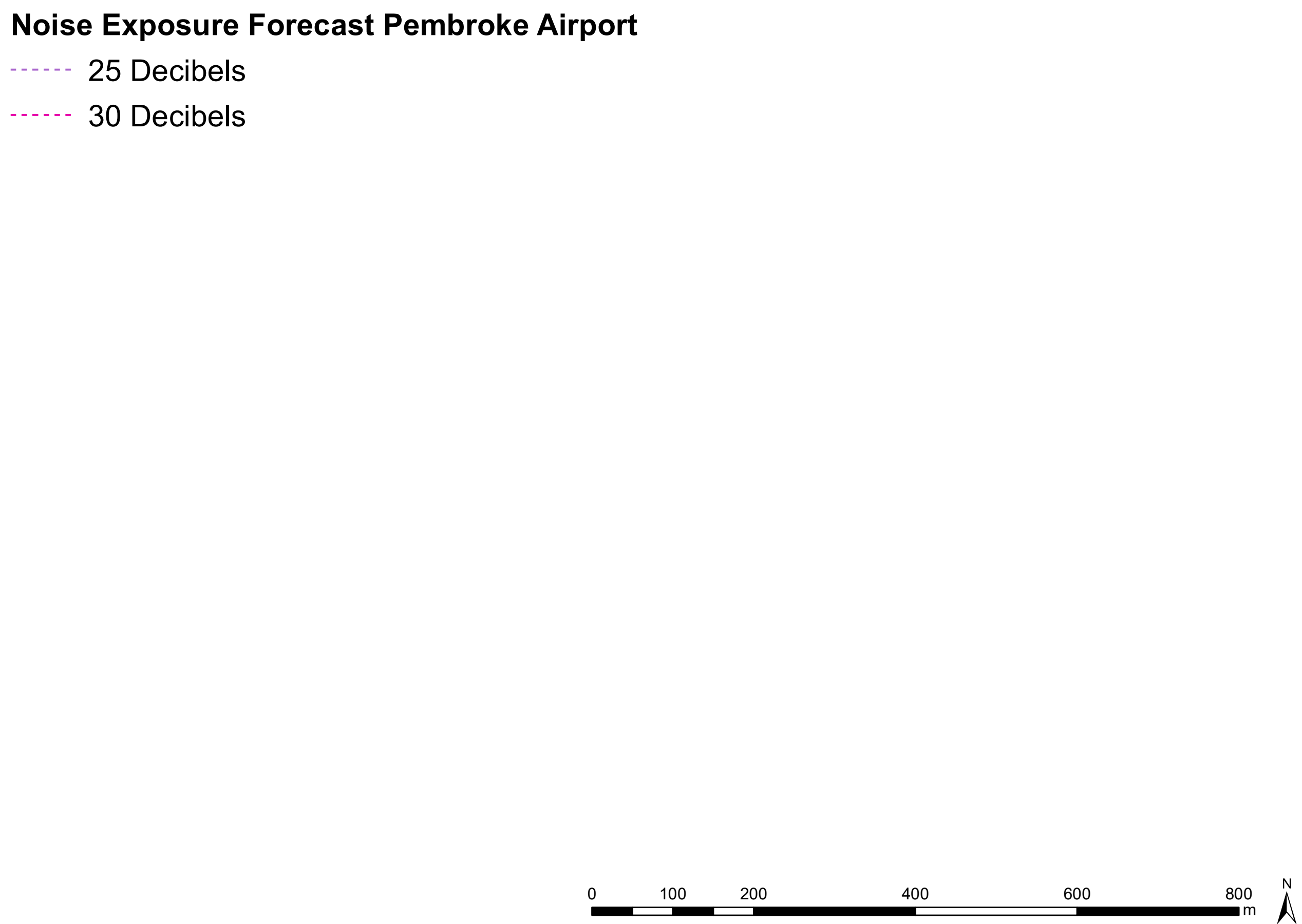
Open Space
- D

Development
- E1

Exception Zone
- h

Holding Zone
- Environmental Protection
- Provincially Significant Wetland (PSW)
- Open Water
- Extractive Industrial Reserve (EMR)
- Extractive Industrial
- Crown
- Area of Natural & Scientific Interest (ANSI)
- Pipeline
- Utility Line
- 50 m Buffer from Petawawa River & Black Bay

See Section 3.24 of the Zoning Bylaw
- Floodline Boundary
- Regulatory Floodline
- Fill Line
- 120m Buffer from Black Bay Provincially Significant Wetland (PSW)
- Watercourse Permanent
- Watercourse Intermittent
- Provincial Highway
- County Road
- Municipal Maintained Road
- Private Road
- Ottawa Valley Recreational Trail / Algonquin Trail



Date Consolidated